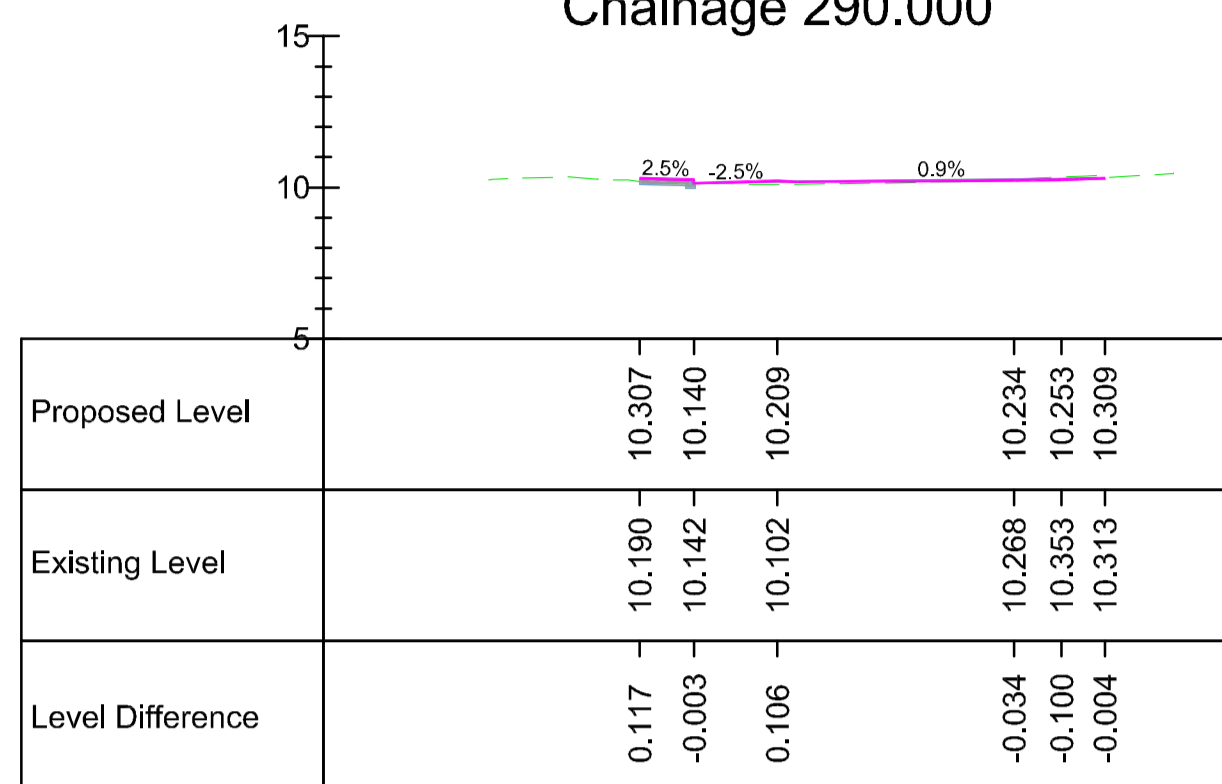


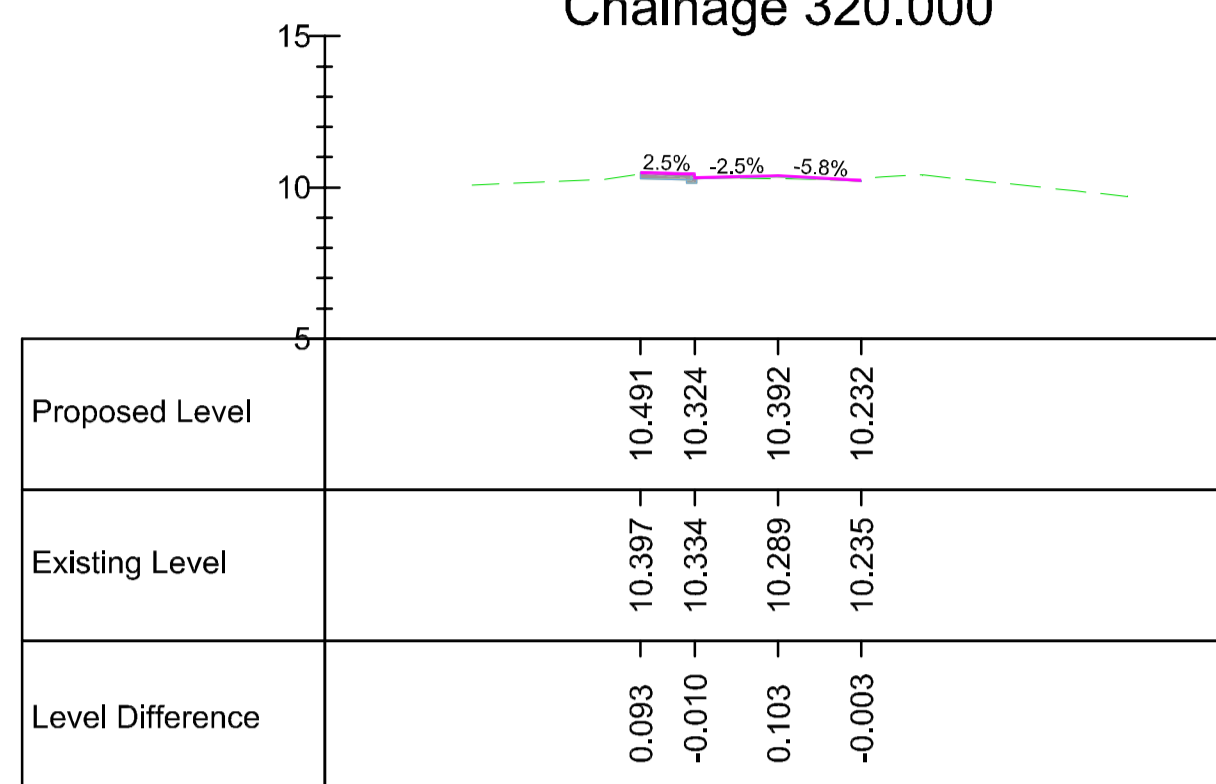
LEGEND:

EXISTING GROUND 
 PROPOSED ROAD 

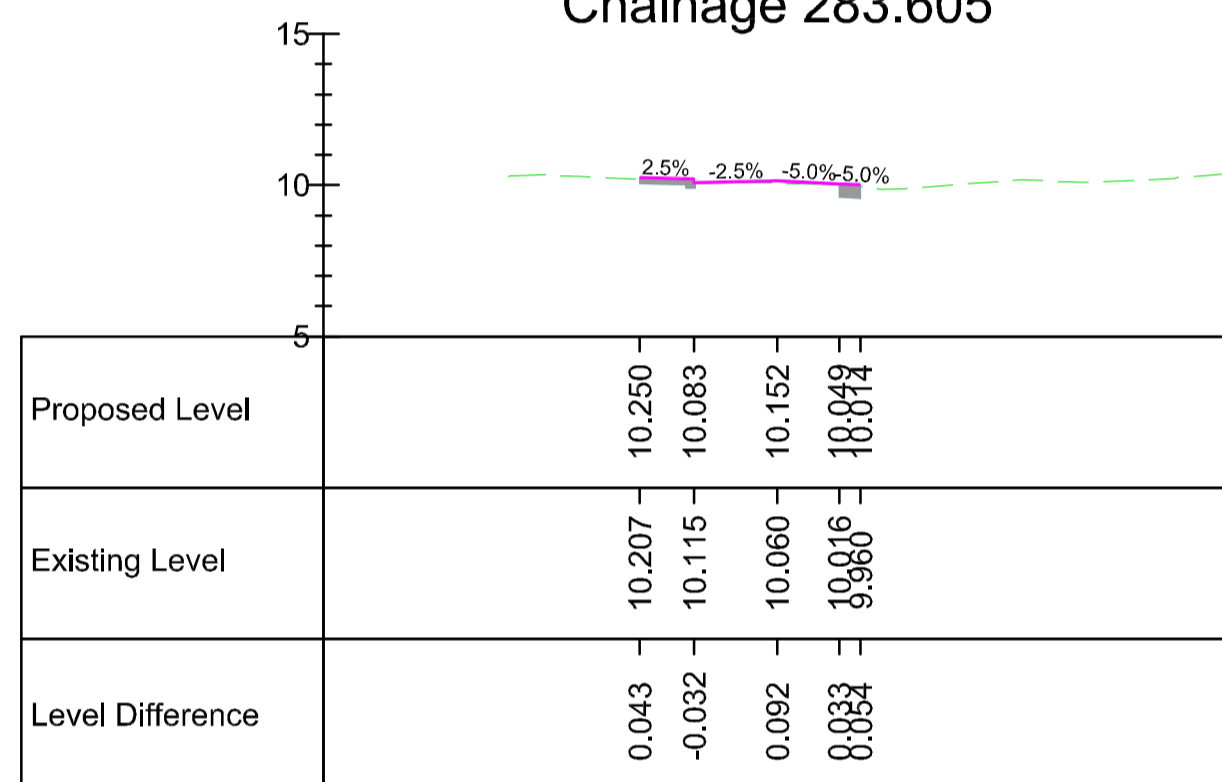
Chainage 290.000



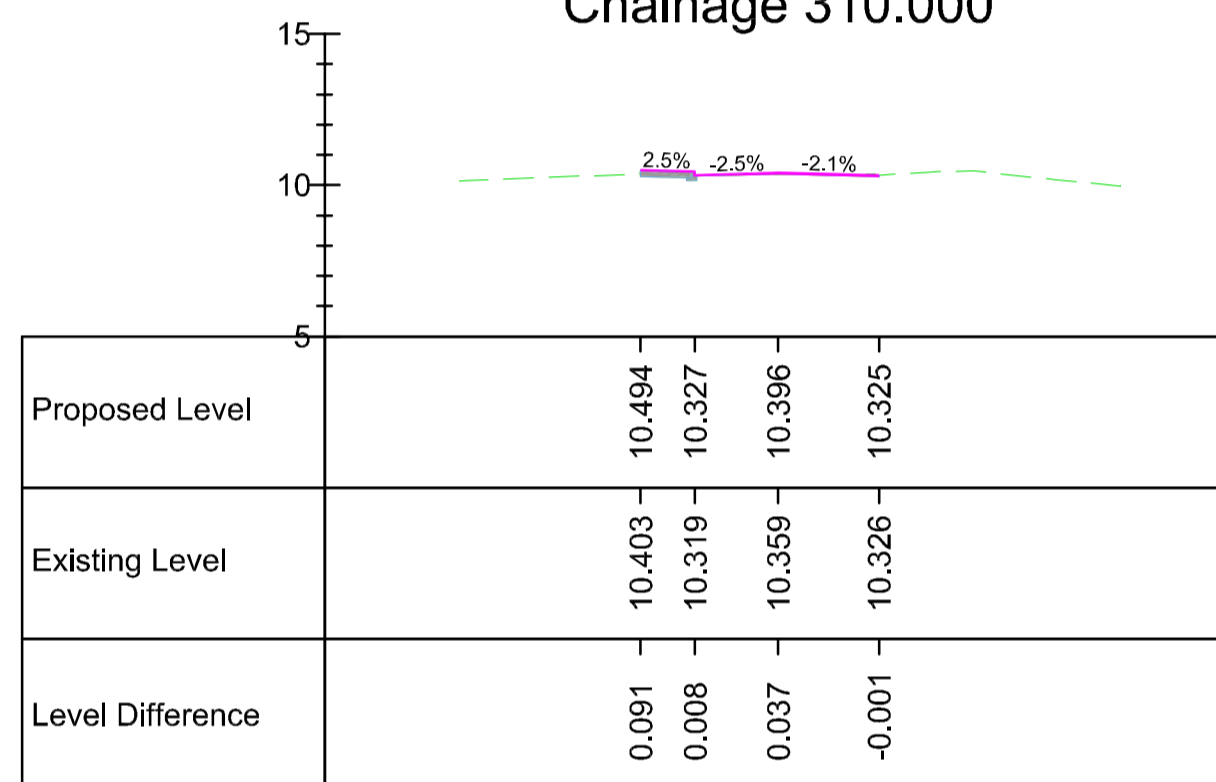
Chainage 320.000



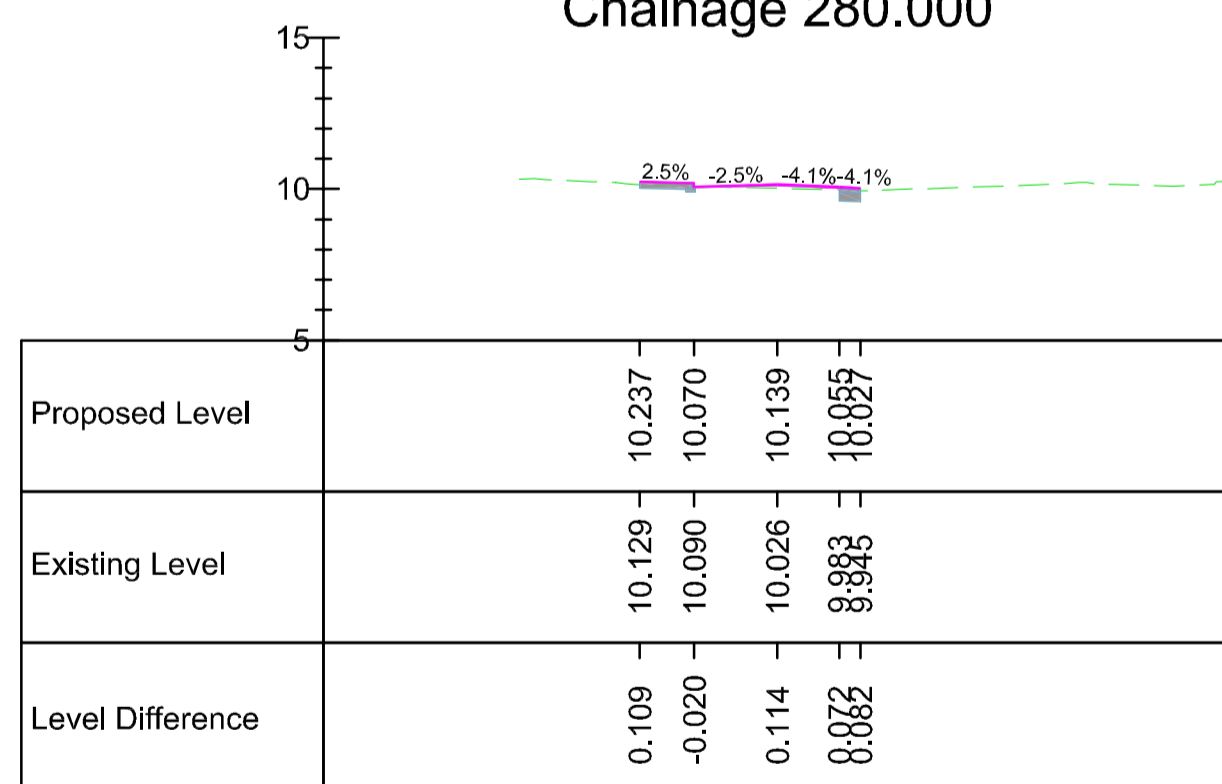
Chainage 283.605



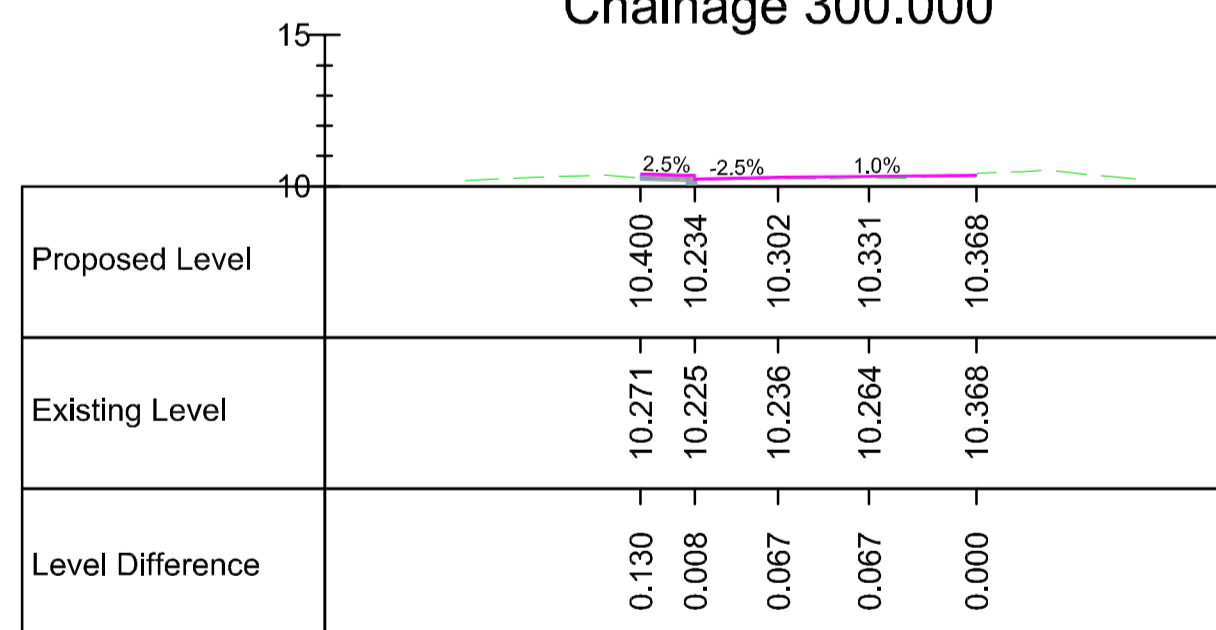
Chainage 310.000



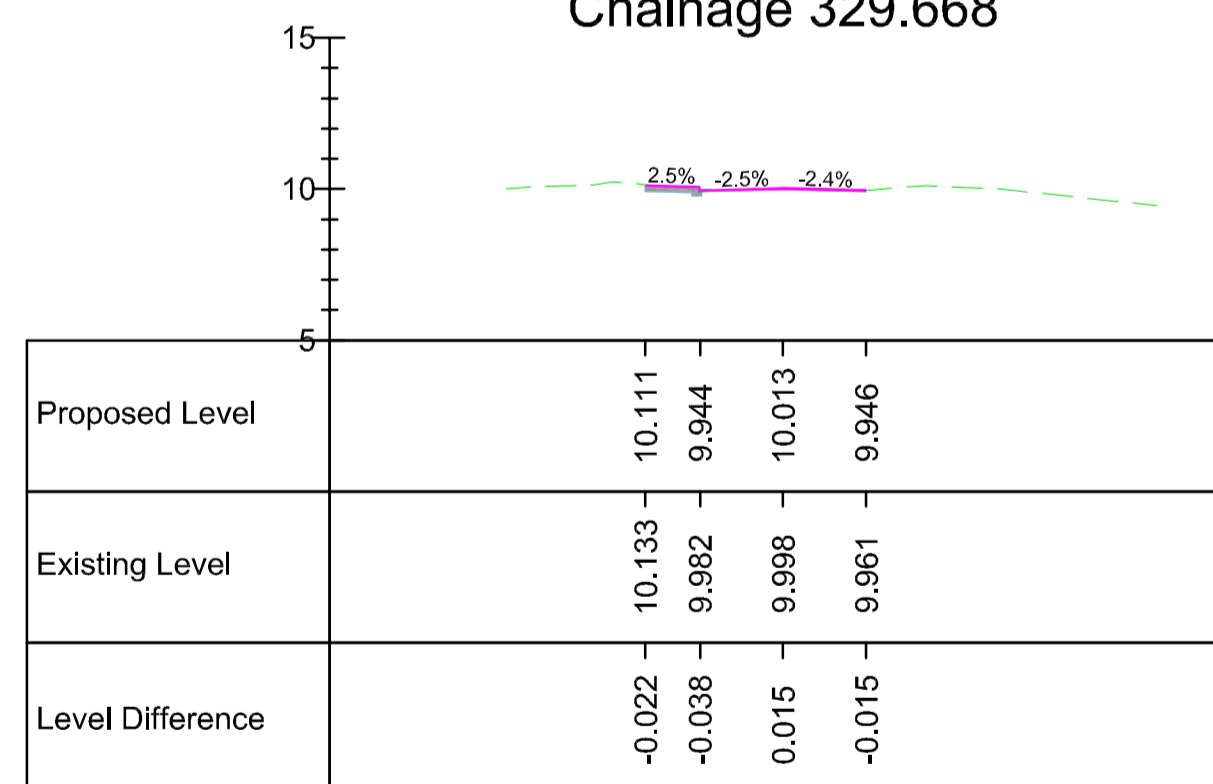
Chainage 280.000



Chainage 300.000



Chainage 329.668



PLANNING DRAWING.
 NOT FOR CONSTRUCTION.
 ALL LEVELS GIVEN ARE
 RELATIVE TO ORDNANCE DATUM.
 THIS DRAWING HAS BEEN ISSUED FOR INFORMATION
 PURPOSES ONLY AND MUST NOT BE USED
 FOR CONSTRUCTION UNDER ANY CIRCUMSTANCES

ORDNANCE SURVEY OF IRELAND LICENCE NO. EN0000820 © GOVERNMENT OF IRELAND

- FOR SETTING OUT REFER TO ARCHITECT'S DRAWINGS.
- THIS DRAWING TO BE READ IN CONJUNCTION WITH ALL OTHER ARCHITECTURAL AND ENGINEERING DRAWINGS AND ALL OTHER RELEVANT DRAWINGS AND SPECIFICATIONS.
- DO NOT SCALE THIS DRAWING. USE FIGURED DIMENSIONS ONLY.
- NO PART OF THIS DOCUMENT MAY BE REPRODUCED OR TRANSMITTED IN ANY FORM OR STORED IN ANY RETRIEVAL SYSTEM OF ANY NATURE WITHOUT THE WRITTEN PERMISSION OF O'CONNOR SUTTON CROMIN AS COPYRIGHT HOLDER EXCEPT AS AGREED FOR USE ON THE PROJECT FOR WHICH THE DOCUMENT WAS ORIGINALLY ISSUED.

Rev No.	Date	Revision Note	Drn by	Chkd by	Rev No.	Date	Revision Note	Drn by	Chkd by
P01	13.01.20	SUITABLE FOR PLANNING	SVM	KP					
C01	23.06.20	ISSUED FOR PLANNING	KP	PG					
C02	25.09.20	ISSUED FOR PLANNING	KP	PG					



Head Office,
 9 Prussia Street,
 Dublin 7,
 D07 KT57

TEL +353 (0)1 8682000
 e: contactus@ocsc.ie
 w: www.ocsc.ie



Dublin | London | Belfast | Galway | Cork

Client: **BURKEWAY HOMES LTD**
 Project: **RESIDENTIAL DEVELOPMENT AT BEARNA**

Title: **CROSS SECTIONS (BL15)**
SHEET 3 OF 3
PUBLIC FOOTPATH AND ROAD

Code	Originator	Zone	Level	Type	Role	Number	Status	Revision
B861	OCSC	XX	XX	DR	C	0104	A1	C02

Date: 13/01/20 Scale: 1:250 @ A1 Drn by: SVM Chkd by: KP Aprvd by: AH